

COUNTY OF LOS ANGELES  
DEPARTMENT OF PARKS AND RECREATION  
*"Creating Community Through People, Parks and Programs"*



Tim Gallagher, Director

June 1, 2004

The Honorable Board of Supervisors  
County of Los Angeles  
383 Kenneth Hahn Hall of Administration  
500 West Temple Street  
Los Angeles, California 90012

Dear Supervisors:

**LEVYING OF FISCAL YEAR 2004-05 ANNUAL ASSESSMENTS  
FOR ZONES WITHIN LOS ANGELES COUNTY  
LANDSCAPING AND LIGHTING ACT DISTRICTS 1, 2 AND 4  
(1st, 3rd, 4th and 5th Districts - Three-Vote Matter)**

**IT IS RECOMMENDED THAT YOUR BOARD:**

1. Adopt the enclosed Resolution of Intention, declaring the Board's intent to levy and collect assessments for Los Angeles County Landscaping and Lighting Act (LLA) Districts 1, 2 and 4 and Zones therein for Fiscal Year 2004-05, pursuant to the provisions of the Landscaping and Lighting Act (the Act).
2. Set a date for a public hearing regarding the levying of the proposed assessments described herein, as specified in Section 22625 of the Streets and Highways Code.
3. Approve and file the enclosed Engineer's Report prepared in accordance with Article 4 (commencing with Section 22565 of Chapter 1 of Part 2 of Division 15) of the Streets and Highways Code regarding the proposed levying of an assessment for landscape maintenance purposes in Los Angeles County LLA Districts 1, 2 and 4 pursuant to provisions of the Act.
4. Instruct the Executive Officer-Clerk of the Board of Supervisors to give notice of the public hearing by causing the Resolutions of Intention to be published as required by Section 22626(a) of the Streets and Highways Code.

**IT IS FURTHER RECOMMENDED THAT, AT THE CONCLUSION OF THE PUBLIC HEARING, YOUR BOARD:**

- 1 Find that the project is exempt from the California Environmental Quality Act (CEQA).
2. Order changes in any of the matters provided in the Report, including changes in the improvements, the proposed diagrams or the proposed assessments as described in the Engineer's Report if needed.
3. Adopt the Resolutions confirming the diagrams and assessments, either as originally proposed or changed by it, and ordering the maintenance and operation work to be done for each District and Zones therein. The adoption of the resolutions shall constitute the levy of assessments for the fiscal year referred to in the Engineer's Report.

**PURPOSE/JUSTIFICATION OF RECOMMENDED ACTION**

This recommended action is for your Board to establish the Fiscal Year 2004-05 landscape maintenance assessment rates within LLA Districts 1, 2 and 4 as shown in the enclosed Engineer's Report. No assessment increases are proposed. This action is pursuant to the provisions of the Act in order to provide funds for the continued operation of the County-administered Districts.

On July 12, 1979, August 10, 1995, and July 22, 1997, your Board approved the formation of Los Angeles County Valencia Area-Wide Landscaping and Lighting Act (LLA) District No. 1, and County LLA District Nos. 2 and 4 and Zones therein, respectively, for the purpose of providing landscaping in County-administered Landscaping and Lighting Act Districts and Zones therein pursuant to provisions of the Act. As the governing body, the Board of Supervisors is responsible for levying the annual assessment for landscape maintenance purposes.

On June 12, 1979, your Board approved a method of distributing the landscape maintenance costs, and that same method will be used to compute the Fiscal Year 2004-05 assessments. This method and proposed assessments on the various lots or parcels are also shown in detail in the Engineer's Report.

### **Implementation of Strategic Plan Goals**

These actions will further the County's Strategic Plan Goals of Fiscal Responsibility (Goal Four), Service Excellence (Goal One), and Children and Families Well Being (Goal Five). These recommendations, in compliance with the Landscaping and Lighting Act of 1972 and Article XIID of the California Constitution, will allow the County to service and maintain the park, landscaping and appurtenant facilities that benefit those that live within these zones.

### **FISCAL IMPACT/FINANCING**

Your Board's approval of the annual landscape maintenance assessments is necessary to continue the collection of assessments, which is required to provide services to the homeowners. Each assessment expires annually and will lapse unless a positive action is taken by your Board to continue funding for the operation and maintenance of landscape improvements, including planted and weed abated slopes, shrubs, turf, plant materials, trees, automated irrigation systems, park amenities and drainage devices in LLA Districts 1, 2 and 4.

The recommended Fiscal Year 2004-05 annual assessments for Los Angeles County LLA Districts 1, 2 and 4 total \$7,706,975. Due to a surplus in improvement funds, a credit of \$1,047,424 has been applied in accordance with Section 22656 of the Act. The proposed net applied assessments total \$6,659,551. Attachment A shows the proposed applied assessments by Supervisorial District. Complete information on funding and services is included in the Engineer's Report. Approval of the FY 2004-05 Engineer's Report will reduce the per equivalent dwelling unit assessment for Zone 68 Westcreek Copperhill Village and Zone 69 Westcreek Canyon Estates to \$174.80 and \$725.45 respectively, due to a reduction in the maintenance area in each zone.

Services provided in the Districts, and Zones therein, are funded by the assessments established by the Board of Supervisors. There is no fiscal impact to the General Fund.

### **FACTS AND PROVISIONS/ LEGAL REQUIREMENTS**

The Act sets forth a procedure that must be followed for any fiscal year during which an assessment is to be levied. It requires that the legislative body adopt a Resolution Initiating Proceedings and generally describe any proposed improvements or substantial changes in existing improvements. The legislative body also must order the Director of the Department of Parks and Recreation to have prepared and filed an Engineer's Report in accordance with Section 22565 et seq. of the Streets and Highways Code. The report will show an estimate of, and a proposed assessment to pay for, the costs of providing landscape maintenance services.

The Act provides a method of funding a landscape assessment district upon this basis with assessments collected through the consolidated tax bill. This provides for the assessment of landscape maintenance costs against the benefiting properties. The assessments do not reflect an increase above the Board-approved rates and, therefore, are not subject to the ballot process pursuant to Article XIID of the California Constitution.

County Counsel has approved the enclosed Resolutions as to form.

### **NEGATIVE DECLARATION/ENVIRONMENTAL IMPACT REPORT**

Approval of this action is exempt from CEQA, according to Section 15273(a)(1)(2)(3)(4) of State CEQA Guidelines because CEQA does not apply to the establishment, modification, structuring, restructuring, or approval of rates, tolls, fares, or other charges by public agencies. The project is also exempt from CEQA because it is for the purpose of (1) meeting operating expenses including employee wage rates and fringe benefits, (2) purchasing and leasing supplies, equipment or materials, (3) meeting financial reserve needs and requirements and/or (4) obtaining funds for capital projects necessary to maintain service within existing service areas, pursuant to Section 21080(b)8 of the Public Resources Code.

The Honorable Board of Supervisors  
June 1, 2004  
Page 5

**IMPACT ON CURRENT SERVICES (OR PROJECTS)**

Approval of these recommendations will benefit the community by providing funds for the continued beautification, maintenance and servicing of landscaped slopes, medians, park areas and appurtenant improvements.

**CONCLUSION**

It is requested that an executed copy of this document be retained by the Executive Officer-Clerk of the Board and one conformed copy each be forwarded to the Chief Administrative Office, County Counsel, Auditor-Controller, and two conformed copies be forwarded to the Department of Parks and Recreation.

Respectfully submitted,



Tim Gallagher  
Director

Attachments (4)

c: Chief Administrative Officer (22)  
Executive Officer, Board of Supervisors

**COUNTY OF LOS ANGELES  
BOARD OF SUPERVISORS**

**RESOLUTION OF INTENTION TO ORDER THE LEVYING OF  
ANNUAL ASSESSMENTS IN LOS ANGELES COUNTY  
LANDSCAPING AND LIGHTING ACT DISTRICTS 1, 2 AND 4  
AND ZONES THEREIN FOR FISCAL YEAR 2004-05**

**WHEREAS**, the Board of Supervisors of the County of Los Angeles previously approved the formation of Los Angeles County Landscaping and Lighting Act (LLA) Districts 1, 2 and 4 and Zones therein for the purpose of providing funds for the provision of landscape maintenance services located therein pursuant to the Landscaping and Lighting Act of 1972 of Part 2 of Division 15 of the Streets and Highways Code of the State of California; and

**WHEREAS**, the Board of Supervisors, on March 30, 2004 adopted a resolution initiating proceedings for the levying of assessments for landscape maintenance purposes for Fiscal Year 2004-05 as required by law; and

**WHEREAS**, the Board has approved and filed the Engineer's Report as required by law.

**NOW, THEREFORE, BE IT RESOLVED**, by the Board of Supervisors of the County of Los Angeles, State of California:

**SECTION 1.** That the public interest and convenience require, and that it is the intention of said Board of Supervisors to order, the expense necessary for the installation, maintenance, repairs, replacement, utilities, care, supervision and all other items necessary for proper maintenance and operation of Los Angeles County Landscaping and Lighting Act Districts 1, 2 and 4 and Zones therein shall be assessed upon each lot or parcel of land lying within the District in proportion to the estimated benefits received from the landscape improvements, and which should be assessed to pay the expense of the installation, maintenance and operation of said improvements.

The Engineer's Report on file with the Executive Officer-Clerk of the Board of Supervisors describes the boundaries of the Zones within each District, the locations and improvements within the Zones, and the proposed assessment on each lot or parcel of land included therein.

**SECTION 2.** That none of the assessments are proposed to be increased above the amounts previously authorized by the said Board of Supervisors. The Engineer's Report describes the proposed assessments that have been adjusted for the cost of living, based on the Consumer Price Index, All Urban Consumers for the Los Angeles-Riverside-Orange County Area (CPI), provided by the U. S. Department of Labor, in accordance with Article XIID of the California Constitution.

**SECTION 3.** That the amounts to be assessed for the expense of such installation, maintenance and operation of the work or improvements above described shall be levied and collected in the same manner and by the same officers as taxes for County purposes are levied and collected and shall be disbursed and expended for installation, maintenance, operation and service of the District, all as described in the Engineer's Report and Section 1 of this Resolution.

**SECTION 4.** That the proceedings for the levying of assessments shall be taken under and in accordance with an act of the Legislature of the State of California, known and designated as the Landscaping and Lighting Act of 1972 (Division 15, Part 2, of the Streets and Highways Code).

**SECTION 5.** That on \_\_\_\_\_ at the hour of 9:30 a.m. of said day, is the day and hour, and the Chambers of the Board of Supervisors of the County of Los Angeles, Room 381, Kenneth Hahn Hall of Administration, 500 West Temple Street (corner of Temple Street and Grand Avenue), Los Angeles, California 90012, is the place fixed by said Board of Supervisors when and where any and all persons may hear and be heard

**SECTION 6.** That the Executive Officer-Clerk of the Board of Supervisors shall cause notice of hearing, in the form and manner specified in Section 6061 of the Government Code to be published in a newspaper of general circulation, not less than ten days prior to the date of said hearing as stated above in this Resolution.

The foregoing resolution was on the \_\_\_\_\_ day of \_\_\_\_\_ adopted by the Board of Supervisors of the County of Los Angeles and ex-officio the governing body of all other special assessment and taxing districts, Agencies and authorities for which said Board so acts.

Si no entiende esta noticia o necesita mas informacion por favor llame a este numero (800) 636-3535.

VIOLET VARONA-LUKENS, Executive Officer-  
Clerk of the Board of Supervisors  
of the County of Los Angeles

By \_\_\_\_\_  
Deputy

**APPROVED AS TO FORM:**

**OFFICE OF THE COUNTY COUNSEL**

By:   
Francis E. Scott, Principal Deputy



**COUNTY OF LOS ANGELES  
BOARD OF SUPERVISORS**

**RESOLUTION ORDERING THE LEVYING OF  
ANNUAL ASSESSMENTS IN LOS ANGELES COUNTY  
LANDSCAPING AND LIGHTING ACT DISTRICTS 1, 2 AND 4  
AND ZONES THEREIN FOR FISCAL YEAR 2004-05**

**WHEREAS**, The Board of Supervisors on March 30, 2004 adopted a Resolution of Intention to Order the Levying of Annual Assessments in Los Angeles County Landscaping and Lighting Act Districts 1, 2 and 4 and Zones therein for the purpose of providing funds for the provision of landscape maintenance services located therein, pursuant to provisions of the Landscaping and Lighting Act of 1972 of Part 2 of Division 15 of the Streets and Highways Code of the State of California; and

**WHEREAS**, the Director of the Department of Parks and Recreation has prepared and filed an Engineer's Report with the Board of Supervisors as required by law; and

**WHEREAS**, said Board did proceed to give notice in the manner required by law of the time and place for a public hearing on the levy of the proposed assessments; and

**WHEREAS**, said Board has heard all testimony and evidence and is desirous of proceeding with the levying of the assessments.

**NOW, THEREFORE, BE IT RESOLVED**, by the Board of Supervisors of the County of Los Angeles that:

**SECTION 1.** The Board of Supervisors of the County of Los Angeles hereby finds that the public interest and convenience requires the continued maintenance of the landscape improvements in the existing Los Angeles County Landscaping and Lighting Act Districts 1, 2 and 4 and Zones therein.

**SECTION 2.** The landscape maintenance district diagrams and assessments as set forth in said Report, or as modified are hereby approved, confirmed and adopted by this Board

**SECTION 3.** The adoption of this Resolution constitutes the levy of assessments for the fiscal year commencing July 1, 2004 and ending June 30, 2005.

**SECTION 4.** That none of the assessments are proposed to be increased above the amounts previously authorized by the said Board of Supervisors. The Engineer's Report describes the proposed assessments that have been adjusted for the cost of living, based on the Consumer Price Index, All Urban Consumers for the Los Angeles-Riverside-Orange County Area (CPI), provided by the U. S. Department of Labor, in accordance with Article XIID of the California Constitution.

**SECTION 5.** The amounts to be assessed for the expenses of the installation, maintenance, operation and service as described in said Report and Resolution shall be levied and collected in the same manner and by the same officers as taxes for County purposes are levied and collected and shall be disbursed and expended for maintenance, operation, and service of the said District, all as described in the Engineer's Report and in Section 1 of the Resolution of Intention.

**SECTION 6.** The Clerk of the Board is hereby ordered and directed to file a certified copy of the landscape maintenance district diagrams and assessments, together with a certified copy of this Resolution upon its adoption, with the County Auditor.

The foregoing resolution was on the \_\_\_\_\_ day of \_\_\_\_\_ adopted by the Board of Supervisors of the County of Los Angeles and ex-officio the governing body of all other special assessment and taxing districts, Agencies and authorities for which said Board so acts.

VIOLET VARONA-LUKENS, Executive Officer-  
Clerk of the Board of Supervisors  
of the County of Los Angeles

By \_\_\_\_\_  
Deputy

APPROVED AS TO FORM:

OFFICE OF THE COUNTY COUNSEL

By:   
Francis E. Scott, Principal Deputy

**ATTACHMENT A  
LLAD ZONES SHOWN BY SUPERVISORIAL DISTRICT**

	LLA District - Zone No.	Zone Name	FY 2004-05 Applied Rate/Parcel/EDU
<b>1st Supervisorial District</b>	2-28	Vista Grande	\$650.00
	2-35	Montebello	\$11.00
<b>3rd Supervisorial District</b>	2-32	Lost Hills Commercial	\$2,200.00
<b>4th Supervisorial District</b>	2-34	Hacienda	\$8.00
	2-43	Rowland Heights	\$300.00
	2-58	Rancho El Dorado	\$329.00
<b>5th Supervisorial District</b>	1-1	Valencia Area Wide	\$8.15
	1-1A	Annex A Copperhill Road	\$21.00
	1-1B	Annex B Plum/Whites Canyon	\$12.05
	2-19	Sagewood Valencia	\$47.00
	2-20	El Dorado	\$300.00
	2-21	Sunset Pointe	\$550.00
	2-25	Stevenson Ranch	\$497.00
	2-26	Emerald Crest	\$255.00
	2-33	Canyon Park	\$0.00
	2-36	Mountain Valley	\$179.00
	2-37	Castaic Hillcrest	\$240.00
	2-38	Sloan Canyon	\$466.00
	2-40	Castaic Shadow Lake	\$206.00
	2-44	Bouquet Canyon	\$300.00
	2-45	Lake Los Angeles	\$57.95
	2-47	Northpark	\$375.00
	2-48	Shadow Hills	\$455.00
	2-51	Valencia High School	\$425.00
	2-52	Mountain View East	\$413.00
	2-55	Castaic North Bluff	\$67.00
	2-56	Val. Commercial Ctr. - A/W	\$24.00
	2-62	Canyon Heights	\$600.00
	4-63	The Enclave	\$215.01
	4-64	Double C Ranch	\$268.00
	4-65	Fair Oaks Ranch, Phase I	\$585.00
	4-65A	Fair Oaks Ranch, Phase II & III	\$427.00
	4-66	Valencia Marketplace	\$210.00
	4-67	Miramontes	\$657.00
	4-68	West Creek Copperhill Village	\$174.80
	4-69	West Creek Canyon Estates	\$725.45
4-70	Lakeview	\$787.00	
4-71	Haskell Canyon Ranch	\$454.00	
4-72	Copperhill 22	\$730.00	
4-73	Westridge	\$635.00	
4-74	Tesoro Del Valle	\$660.00	
4-75	Westridge Area Wide	\$60.00	
4-76	Tesoro Adobe Park	\$57.00	

COUNTY OF LOS ANGELES  
DEPARTMENT OF PARKS AND RECREATION  
SPECIAL DISTRICTS SECTION

ENGINEER'S COMBINED ANNUAL  
LEVY REPORT

DISTRICT NOS. 1, 2, AND 4  
FISCAL YEAR 2004/2005



**INTENT MEETING:** June 1, 2004  
**PUBLIC HEARING:** June 22, 2004



*Corporate Office*

27368 Via Industria  
Suite 110  
Temecula, CA 92590  
Tel: (909) 587-3500  
Tel: (800) 755-MUNI (6864)  
Fax: (909) 587-3510

*Office Locations*

Anaheim, CA  
Lancaster, CA  
Los Angeles Regional Office  
Oakland, CA

Pensacola, FL  
Phoenix, AZ  
Sacramento, CA  
Seattle, WA

[www.muni.com](http://www.muni.com)

# ENGINEER'S REPORT AFFIDAVIT

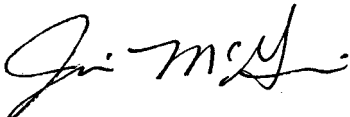
## Los Angeles County Landscaping and Lighting Act District Nos. 1, 2 and 4

Los Angeles County Department of Parks & Recreation  
Los Angeles County, State of California

This Report describes the Districts and Zones therein including the improvements, budgets, parcels and assessments to be levied for fiscal year 2004/2005, as they existed at the time of the passage of the Resolution of Intention. Reference is hereby made to the Los Angeles County Assessor's maps for a detailed description of the lines and dimensions of parcels within the District. The undersigned respectfully submits the enclosed Report as directed by the County of Los Angeles Board of Supervisors.


Dated this 12th day of May, 2004.

MuniFinacial



Jim McGuire  
District Administration Services

By: Richard Kopecky  
Richard Kopecky  
R. C. E. # 16742



## TABLE OF CONTENTS

<b>I. OVERVIEW .....</b>	
A. Introduction .....	1
B. Effects of the Right to Vote on Taxes Act (Proposition 218) .....	6
C. Zones with Consumer Price Index Allowances.....	8
<b>II. DESCRIPTION OF THE DISTRICTS .....</b>	<b>9</b>
A. Description of District Services.....	9
B. Benefit Zone Diagrams.....	10
C. Summary of Parcel by District Information.....	11
<b>III. DISTRICT BUDGETS.....</b>	<b>12</b>
A. Estimated Cost of Improvements.....	12
B. Zone Budgets.....	12
<b>IV. METHOD OF APPORTIONMENT .....</b>	<b>13</b>
A. General.....	13
B. Special Benefit .....	13
C. General Benefit.....	14
D. Methodology .....	18
E. Assessment .....	20
<b>V BONDS OR NOTES.....</b>	<b>21</b>

**APPENDIX A - FY 2004/2005 DISTRICT BUDGETS**

**APPENDIX B - FY 2004/2005 BENEFIT ZONE DIAGRAMS**

**APPENDIX C - FY 2004/2005 ASSESSMENT ROLL**

## I. OVERVIEW

### A. Introduction

The County of Los Angeles ("County") Department of Parks and Recreation, annually levies and collects special assessments in order to maintain landscape improvements within unincorporated County areas. These improvements are located within three (3) Districts established pursuant to the *Landscaping and Lighting Act of 1972, Part 2 of Division 15 of the California Streets and Highways Code* (the "1972 Act").

This Engineer's Combined Annual Levy Report (the "Report") describes the Districts, the zones therein, annexations, or changes to the Districts, and the proposed assessments for fiscal year 2004/2005. The proposed assessments presented in this Report are based on the historical and estimated costs to maintain the improvements that provide special benefit to properties within the Districts. The costs of improvements and the annual levy include the expenditures, deficits, surpluses, revenues, and reserves associated with those improvements. Each parcel is assessed proportionately for only those improvements provided and for which the parcel receives benefit.

Article 4, Chapter 1, Part 2, Division 15 of the California Streets and Highways Code set forth the requirements for the Engineer's Report to be prepared pursuant to the provisions of the 1972 Act. This Report and the proposed assessments contained herein have been prepared in accordance with said requirements and the provisions of the California Constitution Article XIII D.

The County may initiate proceedings for changes to the districts and zones for the continued maintenance and servicing of landscaping improvements by passing a Resolution. This initial resolution generally describes the territory within the districts and zone and any substantial changes in the districts or zones and orders an engineer to prepare and file a detailed report.

This Report, prepared by a licensed engineer, details the Districts and Zones and includes; plans and specifications of the improvements; an estimate of the costs of the improvements, including maintenance and servicing; a diagram, i.e., maps of the districts and zones showing the boundary of the districts and zones, the parcels or lots which benefit, and an estimate of costs of the improvements, maintenance and servicing. Once the Report is completed, it is presented to the Los Angeles County Board of Supervisors (the legislative body for the districts,



hereafter referred to as the "Board of Supervisors") for its review. The Board of Supervisors may approve the Report as presented or may order amendments to the Report and approve the Report as modified.

After the Report is approved, the Board of Supervisors shall adopt the Resolution of Intention which declares its intent to levy and collect assessments within the Districts and Zones, which includes a description of the improvements, the maintenance and servicing of those improvements, refers to the assessment Districts and Zones by their distinctive designations, may refer to the Report for the details of the Districts and Zones, and sets the time and place for a public hearing on the levy of the proposed annual assessments.

At the public hearing, the Board of Supervisors will consider any public testimony in favor and/or opposing the assessments to fund the continued maintenance and servicing of the improvements. In conjunction with this hearing, any new or increased assessments will require confirmation of the assessment through a property owner protest ballot proceeding pursuant to the provisions of the California Constitution Article XIII D. Concurrently with this proceeding, ballot proceedings for District 4 Zones 68 and 69 are being conducted for a proposed amendment to the current method of apportionment and the establishment of an inflationary adjustment for the annual assessments commencing in fiscal year 2004/2005. These amendments (if approved) will implement a methodology, which incorporates Equivalent Dwelling Units rather than a per-parcel assessment and will provide for an annual adjustment to the maximum assessment rate based on the Consumer Price Index (CPI).

For the purposes of this Report, the word "parcel" refers to an individual property assigned its own Assessment Number by the County of Los Angeles Assessor's Office. The County of Los Angeles Auditor/Controller uses Assessment Numbers and specific Fund Numbers to identify properties on the tax roll assessed for special district benefit assessments.

Following consideration of public comments and protests at the noticed public hearing and review of the Engineer's Combined Annual Levy Report, the Board of Supervisors may order amendments to the Report or confirm the Report as submitted. Following final approval of the Report and confirmation of the assessments, the Board of Supervisors may order the levy and collection of assessments for fiscal year 2004/2005 pursuant to the 1972 Act. In such case, the assessment information will be submitted to the County Auditor/Controller,

and included on the property tax roll for each benefiting parcel for fiscal year 2004/2005.

*LLA District No. 1*

On July 12, 1979, the Board of Supervisors approved the formation of County Valencia Area-Wide Landscaping and Lighting Act (LLA) District No. 1 to provide for the maintenance and servicing of landscape improvements located in the medians throughout the District. On November 18, 1997, a joint resolution with the City of Santa Clarita was adopted for the transfer of jurisdiction (responsibility) for portions of this District. The Department of Parks and Recreation (the Department) currently administers the remaining portions of Los Angeles County LLA District No. 1 that was not transferred to the City of Santa Clarita, and is responsible for contracted landscape maintenance services for medians along Stevenson Ranch Parkway and Pico Canyon Road.

For fiscal year 2004/2005, LLA District No. 1 includes the following three (3) assessment district designations:

- ♦ LLA District No. 1, Stevenson Ranch Parkway / Pico Canyon Road (Los Angeles County Valencia Area-Wide LLA District No. 1)
- ♦ Annexation A-Copperhill Drive (Los Angeles County Valencia Area-Wide LLA District No. 1A)
- ♦ Annexation B- Plum/White's Canyon (Los Angeles County Valencia Area-Wide LLA District No. 1B)

Notes:

In July of 2002, the Pico Canyon Road area was annexed into LLA District No. 1 as part of the District improvements.

On August 27, 2002, Annexation A Copperhill Drive was formed.

On June 29, 2003, Annexation B- Plum/White's Canyon was formed.

*LLA District No. 2*

On August 10, 1995, the Board of Supervisors adopted a Resolution approving the consolidation of twenty-six (26) individual County-administered LLA Districts into Zones within a single district to be identified as Los Angeles County LLA District No. 2. The Department currently administers Los Angeles County LLA District No. 2 and its subsequent Zones, each located within unincorporated areas of Los Angeles County.

For fiscal year 2004/2005 LLA District No. 2 includes the following twenty-five (25) Zone designations:

2-19	Sagewood Valencia	2-40	Castaic Shadow Lake
2-20	El Dorado Village	2-43	Rowland Heights
2-21	Sunset Pointe	2-44	Bouquet Canyon
	Stevenson Ranch	2-45	Lake Los Angeles
	Emerald Crest	2-47	Northpark
2-28	Vista Grande	2-48	Shadow Hills
2-32	Lost Hills Commercial	2-51	Valencia High School
2-33	Canyon Park	2-52	Mountain View East
	Hacienda	2-55	Castaic North Bluff
	Montebello	2-56	Commerce Center Area Wide
2-36	Mountain Valley	2-58	Rancho El Dorado
2-37	Castaic Hillcrest	2-62	Canyon Heights
	Sloan Canyon		

Notes:

On June 25, 2002, pursuant to the provisions of the California Constitution Article XIII D Section 4, the Board of Supervisors increased the assessment for Phases I and II within Zone 25 (Stevenson Ranch) by \$197 per parcel (From \$300 to \$497 per parcel). Phase III was also converted from a one-Parcel equals one-Equivalent Dwelling Unit system to a multi-tiered Equivalent Dwelling Unit methodology (see Section IV.D for details.) In addition, as part of the proceedings for the assessment increase in Phase I and II and the modification to the method of apportionment and assessments for Phase III, the Board of Supervisors adopted a CPI adjustment for the annual assessments.

On July 24, 2002, the Lake Los Angeles Park property was deeded to the County of Los Angeles. A Memorandum of Understanding between the Lake Los Angeles Park Board and the County of Los Angeles identifies priorities for use of the assessments for Zone 45 - Lake Los Angeles.

On June 26, 2001, the Board of Supervisors approved the increase of assessment on Zone 28 - Vista Grande by an additional \$366.80 per parcel, and added a Consumer Price Index (CPI) adjustment to begin in fiscal year 2002-03.

On June 26, 2001, the Board of Supervisors approved the detachment of Lot 1 of Tract 33158 from Zone 20 - El Dorado Village. This parcel was an apartment building and the owners will maintain the landscaping with their own forces.

On June 25, 2002, the Board of Supervisors detached Zone 57 - Valencia Commerce Center - Local. The Valencia Commerce Center Business Association maintains the landscaping.

*LLA District No. 4*

On July 8, 1997, the Board of Supervisors adopted a Resolution approving the formation of Los Angeles County LLA District No. 4 with the developments known as "The Enclave" (Zone 63) and "Double C Ranch" (Zone 64) being established as the first two Zones within this District. The Department currently administers Los Angeles County LLA District No. 4 and its subsequent Zones that were annexed to the District, each located within unincorporated areas of Los Angeles County.

For fiscal year 2004/2005, LLA District No. 4 includes the following fifteen (15) Zone designations:

- |       |                                 |      |                      |
|-------|---------------------------------|------|----------------------|
| 4-63  | The Enclave                     | 4-70 | Lakeview             |
| 4-64  | Double C Ranch                  | 4-71 | Haskell Canyon Ranch |
| 4-65  | Fair Oaks Ranch, Phase I        | 4-72 | Copperhill 22        |
| 4-65A | Fair Oaks Ranch, Phase II & III | 4-73 | Westridge            |
| 4-66  | Valencia Marketplace            | 4-74 | Tesoro Del Valle     |
| 4-67  | Miramontes                      | 4-75 | Westridge Area wide  |
| 4-68  | West Creek Copperhill Village   | 4-76 | Tesoro Adobe Park    |

4-69 West Creek Canyon Estates

Notes:

On July 10, 2001, the Board of Supervisors approved the annexation of Zone 73 - Westridge, Zone 74 - Tesoro del Valle, and Zone 75 - County Valencia Westridge Area Wide into LLA District No. 4. For fiscal year 2004/2005 the improvements within Zone 73 and Zone 74 are being modified as follows:

The maintenance of the slopes around Stevenson Ranch High School are being added to the list of improvements for Zone 73, however the assessment rates will not be affected by the additional improvements.

The maintenance area to be maintained within Zone 74 has been reduced by 1,151,934 square feet (105 acres to 79 acres). However, the maintenance associated with the Cherry Tree Mitigation area is being added to the list of improvements for Zone 74, and the assessment rates will not be affected by these changes.

On August 27, 2002, the Board of Supervisors approved the formation of Zone 65A for Phase II and Phase III of Fair Oaks Ranch.

On June 24, 2003, the Board of Supervisors approved the annexation of Zone 76 - Tesoro Adobe Park into LLA District No. 4.

**B. Effects of the Right to Vote on Taxes Act (Proposition 218)**

In November 1996, the California voters approved Proposition 218 by a margin of 56.5% to 43.5%. The provisions of the Proposition, now California Constitutional Articles XIII C and XIII D established certain requirements and procedures for all local taxes, assessments, fees, and charges. Specifically, Article XIII D addressed the substantive and procedural requirements for assessments. Article XIII D affect all assessments upon real property for a special benefit conferred on the property. Assessments imposed under the Landscaping and Lighting Act of 1972 are considered benefit assessments.

Each and every parcel included in the original District formations and each subsequent annexation was conditioned to install landscape improvements before

the development could proceed. In order to preserve the investment in the landscape improvements, the developer formed a district or annexed to an existing District to ensure the ongoing maintenance and operation of the landscape improvements associated with the development. Each developer, who did own all of the parcels subject to the assessment, agreed to the formation or annexation and the assessments being imposed. Subsequent owners of parcels were also made aware through title reports and Department of Real Estate "White Paper" reports that the parcels were in the District and subject to the assessments and therefore, purchase of the parcel(s) was also an agreement to be subject to the assessments. As such, the assessments for all the Districts and Zones described in this Report that were established prior to the passage of Proposition 218 are exempt from the provisions of Article XIII D. All subsequent formations or annexations that required the establishment of a new assessments as well as any subsequent increases to existing assessments including any inflationary adjustments or changes in the method of apportionment, if any, have been established and approved pursuant to the procedure and approval process of Section 4 of Article XIII D. It is the Assessment Engineer's understanding that the assessments established for each District and the Zones therein were originally imposed to fund a degree of maintenance, which can fluctuate from year to year, but as long as the maximum assessment for any prior year is not exceeded in future years, assessment balloting is not required.

#### *LLA District No. 1*

The annual assessment for LLA District No. 1 is not impacted by any additional requirements of Proposition 218 as it falls within the specified exemption of the Proposition. Assessments for Annexation A-Copperhill Drive and Annexation B- Plum/White's Canyon were approved pursuant to Article XIII D in fiscal year 2003/2004.

#### *LLA District No. 2*

All of the Zones within LLA District No. 2 addressed in this Engineer's Report except Zone Nos. 32, 38, 45, 47, 51, 55, and 58 are exempt from Article XIII D of the California Constitution. Assessments for Zone Nos. 32, 45, 47, 55, and 58 were approved pursuant to Article XIII D in Fiscal Year 1997/98. Assessments for Zone Nos. 38 and 51 were approved pursuant to Article XIII D in fiscal year 1998/99.

*LLA District No. 4*

Assessments for Zone Nos. 63 and 64 of LLA District No. 4 were approved pursuant to Article XIII D in fiscal year 1997/98 when the District was formed. Assessments for Zone Nos. 65, 66, and 67 were approved pursuant to Article XIII D in fiscal year 1998/99. Assessments for Zone Nos. 68, 69, 70, and 71 were approved pursuant to Article XIII D in fiscal year 1999/2000. Assessments for Zone No. 72 were approved pursuant to Article XIII D in fiscal year 2000/2001. Assessments for Zone Nos. 73, 74, and 75 were approved pursuant to Article XIII D, in fiscal year 2001/2002 (July 10, 2001).

Assessments for Zone No. 76 were approved pursuant to Article XIII D, in fiscal year 2003/2004 (June 24, 2003).

**C. Zones with Consumer Price Index Allowances**

As part of the assessment approval process, property owners for the following Zones authorized an annual increase in the assessments in an amount not to exceed the change in the Consumer Price Index, of All Urban Consumers, for the Los Angeles-Anaheim-Riverside Area ("CPI"), from February to February of the current calendar year. This increase enables the District to keep current with increases in the cost of labor and materials. The CPI increase from February 2003 through February 2004 is 1.9%.

*LLA District No. 1*

LLA District No. 1A — Annexation A-Copperhill Drive  
LLA District No. 1B — Annexation B- Plum/White's Canyon

*LLA District No. 2*

Zone 25 Valencia Stevenson Ranch  
Zone 28 Vista Grande  
Zone 38 Sloan Canyon  
Zone 51 Valencia High School

*LLA District No. 4*

Zone 65 Fair Oaks Ranch Phase I  
Zone 65A Fair Oaks Ranch Phase II & III

Zone 66 Valencia Marketplace  
Zone 67 Miramontes  
Zone 68 West Creek Copperhill Village  
Zone 69 West Creek Copperhill Estates  
Zone 70 Somerset Castaic  
Zone 71 Haskell Canyon  
Zone 72 Copperhill Twenty-Two  
Zone 73 Westridge  
Zone 74 Tesoro del Valle  
Zone 75 Westridge Area-Wide  
Zone 76 Tesoro Adobe Park

## II. DESCRIPTION OF THE DISTRICTS

### A. Description of District Services

The Districts and subsequent zones and annexations provide and ensure the continued maintenance, servicing, administration, and operation of various landscaping improvements and associated appurtenances located within the public rights-of-way and dedicated landscape easements associated with the various tracts and on individual parcels located within the Districts. Each tract or parcel is identified within a designated zone with differing costs and benefits to the parcels within that zone. The spreading of the improvement costs is based upon the total cost of the improvements within each zone and is proportionately spread among all benefiting properties within the zone based on either acreage or number of parcels. Each property is assessed only for the cost of the improvements from which benefit is received.

The services necessary for the Districts include, but are not limited to, and may be generally described as follows:

The operation, maintenance and servicing of ornamental structures, landscaping, including trees, shrubs, grass, and other ornamental vegetation, and appurtenant facilities, including irrigation systems and drainage devices located in public places within the boundaries of the Districts.

Maintenance means the furnishing of services and materials for the ordinary and usual maintenance, operation and servicing of the ornamental structures,



landscaping and appurtenant facilities, including repair, removal, or replacement of all or part of any of the ornamental structures, landscaping or appurtenant facilities; providing for the life, growth, health and beauty of the landscaping, including cultivation, irrigation, trimming, spraying, fertilizing, and treating for disease or injury; the removal of trimmings, rubbish, debris, other solid waste; and pest control.

Servicing means the furnishing of electricity for the operation of any appurtenant facilities, and water for the irrigation and control of the landscaping and the maintenance of any of the ornamental structures, landscaping and appurtenant facilities.

Plans and Specifications for the improvements for each of each of the zones are voluminous and are not bound in this Report. The plans and specifications for the improvements are on file at the Los Angeles County Department of Parks and Recreation, Special Districts Section and by reference are incorporated and made part of this Report.

## **B. Benefit Zone Diagrams**

Appendix B shows the exterior boundaries of each of the Zones within LLA District Nos. 1, 2, and 4. The diagram for Zone No. 25 has been amended to include 5.61 acres that were erroneously omitted from the diagram approved on June 29, 1999. This acreage does not include any assessable parcels and does not increase the assessment. In addition, the diagram for Zone No. 38 has been amended to include 4.53 acres. This acreage does not include any assessable parcels and does not increase the assessment. The diagram for District 1 has been amended to show only Zone 25 as the boundaries. In addition to the current medians within District 1 the amended map will show the location of additional maintenance areas along Pico Canyon (19,340 square feet) and 680 additional square feet of medians along Stevenson Ranch Parkway. The lines and dimensions of each existing parcel within each Zone for the 2004/2005 Assessment are shown on the Assessor's maps maintained by the County of Los Angeles, Office of the Assessor. Each existing parcel is identified by a distinctive number (Assessor Parcel Number) which is shown on the Assessor's maps. Said maps are incorporated herein by reference.

**C. Summary of Parcel by District Information**

The following table provides a listing of the estimated number of assessable parcels for each of the Districts and Zones for fiscal year 2004/2005:

Zone No.	Zone Name	Assessable Parcels
1-1	Valencia Area Wide	3,590
1-1A	Annex A Copperhill Road	960
1-1B	Annex B Plum/Whites Canyon	149
2-19	Sagewood Valencia	159
2-20	El Dorado Village	626
2-21	Sunset Pointe	249
2-25	Stevenson Ranch	3,590
2-26	Emerald Crest	39
2-28	Vista Grande	84
2-32	Lost Hills Commercial	5
2-33	Canyon Park	502
2-34	Hacienda	2,850
2-35	Montebello	1,959
2-36	Mountain Valley	289
2-37	Castaic Hillcrest	872
2-38	Sloan Canyon	379
2-40	Castaic Shadow Lake	304
2-43	Rowland Heights	207
2-44	Bouquet Canyon	303
2-45	Lake Los Angeles	4,478
2-47	Northpark	1,146
2-48	Shadow Hills	105
2-51	Valencia High School	382
2-52	Mountain View East	453
2-55	Castaic North Bluff	290
2-56	Commerce Center A/W	486
2-58	Rancho El Dorado	100
2-62	Canyon Heights	213
4-63	The Enclave	75
4-64	Double C Ranch	230
4-65	Fair Oaks Ranch, Phase I	402
4-65A	Fair Oaks Ranch, Phase II & III	3
4-66	Valencia Marketplace	38
4-67	Miramontes	185
4-68	West Creek Copperhill Village	2
4-69	West Creek Canyon Estates	8
4-70	Lakeview	52
4-71	Haskell Canyon Ranch	70
4-72	Copperhill 22	24
4-73	Westridge	248
4-74	Tesoro Del Valle	905
4-75	Westridge Area Wide	248
	Tesoro Adobe Park	950

### **III. DISTRICT BUDGETS**

#### **A. Estimated Cost of Improvements**

The 1972 Act provides that the estimated costs of the improvements for the fiscal year shall include the total cost of constructing or installing all proposed improvements, the total cost of maintaining and servicing all existing and proposed improvements, and incidental expenses. Incidental expenses may include reserves to fund the maintenance and servicing of the Zones until December 10 of the fiscal year or whenever the Department begins to receive revenue from assessments collected by the County Auditor-Controller.

The 1972 Act also provides that the amount of any surplus, deficit, or contribution be included in the estimated cost of improvements. The net amount to be assessed on the parcels within each District and Zone is the total cost of installation, maintenance and servicing with adjustments either positive or negative for reserves, surpluses, deficits, and/or contributions.

The specific estimated costs of improvements for each of the Zones are extensive and are not bound in this Report but are incorporated herein by reference. The estimated costs are on file in the office of the Los Angeles County Department of Parks and Recreation, Special Districts Section, where they are available for public inspection.

#### **B. Zone Budgets**

The Zone Budget for fiscal year 2004/2005 has been included as Appendix A of this Report. Please refer to that section for details.

## IV. METHOD OF APPORTIONMENT

### A. General

The 1972 Act provides that assessments may be apportioned upon all assessable lots or parcels of land within an assessment district in proportion to the estimated benefits to be received by each lot or parcel from the improvements. In addition, Proposition 218 requires that a parcel's assessment may not exceed the reasonable cost of the proportional special benefit conferred on that parcel. The Proposition provides that only special benefits are assessable, and the County must separate the general benefits from the special benefits conferred on a parcel. A special benefit is a particular and distinct benefit over and above general benefits conferred on the public at large, including real property within the district. The general enhancement of property value does not constitute a special benefit.

### B. Special Benefit

In a landscape maintenance district or zone the developers of the land typically install the landscape improvements for the benefit of properties within the development, and the continued maintenance is guaranteed through the establishment of a landscape maintenance district. If the installation of the improvements and the guaranteed maintenance did not occur, the lots would not have been established and could not have been sold to any distinct and separate owner. The establishment of each distinct or zone and separate lot is a special benefit, which permits the construction of a building or structure on the property and the ownership and sale of the distinct lot in perpetuity.

All the lots are established at the same time once the conditions regarding the improvements and the continued maintenance are guaranteed. As a result, each lot within a zone receives a special and distinct benefit from the improvements and to the same degree.

The improvements continue to confer a particular and distinct special benefit upon parcels within the Zones because of the nature of the improvements. The proper maintenance of landscaping and appurtenant facilities specially benefit parcels within the Zones by moderating temperatures, and providing oxygenation thereby enhancing the environmental quality of the parcels and making them more desirable. The spraying and treating of landscaping for

disease reduces the likelihood of insect infestation and other diseases spreading to landscaping located throughout the properties within the Zones. The proper maintenance of the landscaping, ornamental structures, and appurtenant facilities reduces property-related crimes (especially vandalism) against properties in the Zones. The landscaping helps to visually join the various segments of the community, which enhance property. Finally, the proper maintenance of landscaping and ornamental structures improves the attractiveness of the properties within the Zones and provides a positive visual experience each and every time a trip is made to or from the property.

### C. General Benefit

In addition to the special benefits received by the parcels within each of the various Districts or Zones, the maintenance, operation, and servicing of landscaping may indirectly benefit surrounding properties or the public at large. However, it has been determined that in most cases, the benefits conferred on other properties or to the public at large is more general in nature and are not consider special benefits. For example, the proper maintenance of landscaping and appurtenant facilities within the District and Zones control dust from blowing onto properties within the Zones, but may also indirectly control dust from blowing onto properties outside of the Zones. The spraying and treating of landscaping for disease reduces the likelihood of insect infestation and other diseases spreading to landscaping throughout Zones, but also reduces the likelihood that other properties within the County would be affected. In addition, the proper maintenance of landscaping and ornamental structures provides a positive visual experience to persons passing by the Zones. Although these examples could be considered benefits, they are clearly incidental benefits conferred by the proper maintenance of the improvements and not a direct and special benefit to any properties other than those for which the improvements are maintained. Therefore, it has been determined that all improvements provided by the Districts are considered only special benefits for assessment purposes unless otherwise noted. Any portion of the improvements and the costs associated with those improvements determined to be a quantifiable general benefit will be funded from other revenue sources and will be excluded from the special benefit assessments.

*LLA District No. 1*

Parcel assessments and benefits for the original parcels in LLA District No. 1 were addressed in the 1997/98 Engineer's Report. The majority of the improvement maintenance within this District was transferred to the City of Santa Clarita in November 1997 with the remaining maintenance for LLA District No. 1 being associated with improvements in the area known as Stevenson Ranch, the boundaries of which are coterminous with the boundaries of Zone 25 of LLA District No. 2. This transfer of a portion of the improvements to the City of Santa Clarita did not change the benefit findings established in the 1997/98 Engineer's Report, as the remaining improvements are associated specifically with the properties in Stevenson Ranch. Similar to LLA District No. 1, the improvements associated with Annexation LLA District No. 1A-Copperhill Drive and Annexation LLA District No. 1B-Plum/White's Canyon, are specifically within the boundaries of those annexation areas and provide a special benefit to only parcels within those respective areas. The general and special benefits for Annexation LLA District No. 1A-Copperhill Drive and Annexation LLA District No. 1B-Plum/White's Canyon were addressed in the 2002/2003 and 2003/2004 Engineer's Reports respectively.

The primary benefits derived from the maintenance of the specific landscape improvements associated with each of these distinctive areas of LLA District No. 1 are the beautification of the roadways system associated with those properties and which is traveled by the residents within each of these respective communities. In view of the fact that the benefits derived apply equally to all residents and parcels, within each respective area, it has been determined that only the taxable parcels within each respective area of LLA District No. 1 (Stevenson Ranch, Annexation 1A and Annexation 1B) receive benefit from the improvements associated with their respective development and community and the net amount to be assessed in each respective area shall be apportioned to only those parcels that benefit in those respective areas.

*LLA District No. 2*

For Zone Nos. 19, 20, 21, 25, 26, 28, 32, 45, 47, 55, and 58, the determination of general and special benefits were addressed in the 1997/98 Engineer's Reports. For Zone Nos. 38 and 51, the determination of general and special benefits was

addressed in the 1998/99 Engineer's Report. For Zone No. 25, the determination of general and special benefits was addressed in the 2002/2003 Engineer's Report. Said benefits are summarized as follows:

Zone Nos. 32, 38, 47, 51, 55, and 58

All of the lots or parcels within each of the zones receive all of the unique, special benefits equally from the maintenance of the improvements. Since all of the benefits are special, there are no general benefits to the lots or parcels within the zone. No parcels outside the zone benefit from the maintenance of the improvements; therefore, there are no benefits of a general nature to the public at large.

Zone No. 45

Lake Los Angeles Park is available for the use and enjoyment of residents, customers, clients, employees, and visitors of those parcels located within the benefit zone, as well as residents, customers, clients, employees, and visitors of those parcels located outside of the benefit zone. For Lake Los Angeles Park, the potential for use of the park facilities by residents, customers, clients, employees, and visitors of those parcels located within the benefit zone is the portion of the benefit allocable to special benefit. The potential for use of the park facilities by residents, customers, clients, employees, and visitors of those parcels located outside the benefit zone is the portion of the benefit allocable to general benefit.

Using a combination of the number of developed parcels outside the benefit zone and a limited survey of park use, it was determined that the general benefit was 2% and the special benefit was 98%.

The primary benefits derived from the maintenance and improvements for Lake Los Angeles Zone No. 45 are the beautification of a community park, the creation of an open space, and the development of recreational areas that are available to be used and/or enjoyed by all of the property owners within the zone. In view of the fact that the benefits derived apply equally to all parcels, it has been determined that all assessable parcels would receive the same net assessment.

Zone 25

For Zone 25 the area within the road rights-of-ways, and surrounding the development are landscaped easements, which are owned in common by all the owners within the development. These are the landscaping improvements that are maintained by the Zone. Since these improvements are for the benefit of the owners and they also benefit from the maintenance of these improvements, only the owners of property within the Zone are assessed for this benefit and its costs. The portion of the total landscape maintenance costs, which are associated with general benefits, will not be assessed to the parcels in the Zone, but will be paid from other County Funds.

*LLA District No. 4*

For Zone Nos. 63 through 76, the determination of general and special benefits were established in prior Engineer's Reports and are summarized as follows:

The grading and the landscaped slopes were a necessary condition for the establishment of the separate lots or parcels within the zone. Since each lot or parcel required the improvements to exist, each lot receives an equal and special benefit from the improvements. No one lot received any more benefit from the improvements than any other lot. Since no lots outside the zone receive this benefit, it is a unique and special benefit to only these lots of parcels in the zone. Since all of the benefits are special, there are no general benefits to the lots of parcels within the zone. No parcels outside the zone benefit from the maintenance of the improvements; therefore, there are not benefits of a general nature to the public at large.

In a single-family residential zone, all of the parcels in the zone receive the same special benefit from the improvements, due to their similarity in size and use and their similar proximity to the improvements. Therefore, as the benefits derived apply equally to all parcels, it has been determined that all taxable parcels would receive the same net assessment.

The same general and special benefits, except for Zone No. 66 & 76, apply for this Engineer's Report.



Zone No. 66 includes a landscaped street median. Maintenance of street median landscaping is a special benefit to those parcels within the Zone. Individuals that do not reside within the Zone but travel to or through the Zone could receive temporary benefit, but said benefits are minimal and very difficult to quantify. There is no reliable method available to identify, which individuals travel to or through the Zone. Even if the individuals could be identified, there is no mechanism available for collecting assessments. However, in keeping with the intent of Article XIII D of the California Constitution, it is assumed the general benefit is 2%.

Zone No. 76 - Tesoro Adobe Park, the area within and surrounding the adobe park consists of landscaped easements and other improvements including the preservation of historic structures. All the parcels are established at the same time once the conditions regarding the improvements and the continued maintenance are guaranteed. As a result, each parcel within a district receives a special and distinct benefit from the improvements and to the same degree. Individuals that do not reside within the Zone but travel to or through the Zone receive temporary benefit. The percentage of general benefit for maintenance of the improvements is as follows: Landscaping - 2%, Parking - 1%, Amphitheater - 1%, Historic Structures - 1% and Parks in general - 1%.

#### D. Methodology

For all Districts and Zones, in determining the total cost per zone for each fiscal year, the total estimated cost of the improvements (installation, construction, annual maintenance and servicing expenses, and operating reserves) less the surplus from previous fiscal year and the interest earned on said surplus, were used to determine the amount to be assessed. In addition to any prior year surpluses, for certain Zones, a self-maintenance credit is applied to reduce the amount to be assessed based on maintenance to the authorized improvements that is paid for from other sources. In view of the fact that the benefits derived apply equally to all parcels, it has been determined that all assessable parcels would receive the same net assessment. The cost to be assessed on each parcel is determined by dividing the total amount to be assessed by the number of assessable parcels within the Zone.

Exceptions to the above-mentioned methodology are for improvements and services associated with specific annexations or Zones where it has been determined that a variation in benefit exist between parcels within that Zone or

annexation area and a more appropriate allocation of benefit is based on Equivalent Dwelling Units rather than a per parcel method of apportionment. An Equivalent Dwelling Unit (EDU) method of apportionment is currently applied to calculate each parcel's proportional benefit and assessment in the following Zones or District Designations:

Annexation 1A-Copperhill Drive of LLA District No. 1

Annexation 1B-Plum/White's Canyon of LLA District No. 1

Zone 25 (Stevenson Ranch) of LLA District No. 2

Zone 68 (West Creek Copper Village) of LLA District No. 4  
(Proposed for fiscal year 2004/2005)

Zone 69 (West Creek Canyon Estates) of LLA District No. 4  
(Proposed for fiscal year 2004/2005)

Accordingly, the methodologies used for the Districts and Zones in the County of Los Angeles LLA Districts No. 1, No.2 and No. 4. are as follows:

All Zones (except Annexation A-Copperhill Drive; Annexation B-Plum/White's Canyon within LLA District No. 1; Zone 25 within LLA District No. 2; and Zone 68 and Zone 69 within LLA District No. 4).

Land Use	Description	Parcel or EDU
All Parcels	Various	1.00

Annexation A-Copperhill Drive and Annexation B-Plum/White's Canyon within LLA District No. 1

Land Use	Description	EDU
Taxable Parcels	1 unit	1.00
Townhouse/Condominium	1 unit	0.80
Apartment	1 unit	0.70
Commercial	1 Gross Acre	5.00

Zone 25 within LLA District No.

Land Use	Description	EDU
Single Family Residential	1 single family dwelling unit	1.00
Multi-Family	1 multi-family dwelling unit	0.75
Senior Apartments	1 senior apartment unit	0.50

Zone 68 and Zone 69 of LLA District No. 4

Land Use	Description	EDU
Taxable Parcels	1 unit	1.00
Townhouse/Condominium	1 unit	0.80
Apartment	1 unit	0.70
Commercial	1 Gross Acre	0.556

**E. Assessment**

All assessed lots or parcels of real property within the Districts and Zones are listed on the Assessment Roll, which is on file at the County, and is hereby made a part of this Report by reference. The assessment roll states the net amount to be assessed upon assessable lands within the Districts and Zones for fiscal year 2004/2005, shows the fiscal year 2004/2005 assessment upon each lot

and parcel within the Districts and Zones, and describes each assessable lot or parcel of land within the Districts and Zones. These lots and parcels are more particularly described in the County Assessment Roll, which is on file in the office of the Los Angeles County Assessor and by reference is made a part of this Report as "Appendix C." The information included therein was obtained from the latest Assessment Roll (July, 2003) from the County of Los Angeles, Office of the Assessor.

## V BONDS OR NOTES

There are no bonds or notes to be issued in conjunction with the fiscal year 2004/2005 assessments for those zones within LLA District Nos. 1, 2, or 4.

The County of Los Angeles loaned Zone 45 (Lake Los Angeles) within LLA District No. 2, funds for Phase II construction of the park. If the loan proceeds are drawn in August 2004, repayments of the loan will be made through assessments commencing September 2004. Except for Zone 45, there are no bonds or notes to be issued in conjunction with the LLA District No. 1, No. 2 or No. 4 for the fiscal year 2004-05.

**APPENDIX A**  
**FISCAL YEAR 2004/2005**  
**DISTRICT BUDGETS**

The following Budget summarizes the estimated costs of the improvements for the fiscal year and includes the total cost of constructing or installing all proposed improvements, the total cost of maintaining and servicing all existing and proposed improvements, and incidental expenses.

The specific estimated costs of improvements for each of the Zones are extensive and are not bound in this Report but are incorporated herein by reference. The estimated costs are on file in the office of the Los Angeles County Department of Parks and Recreation, Special Districts Section, where they are available for public inspection.



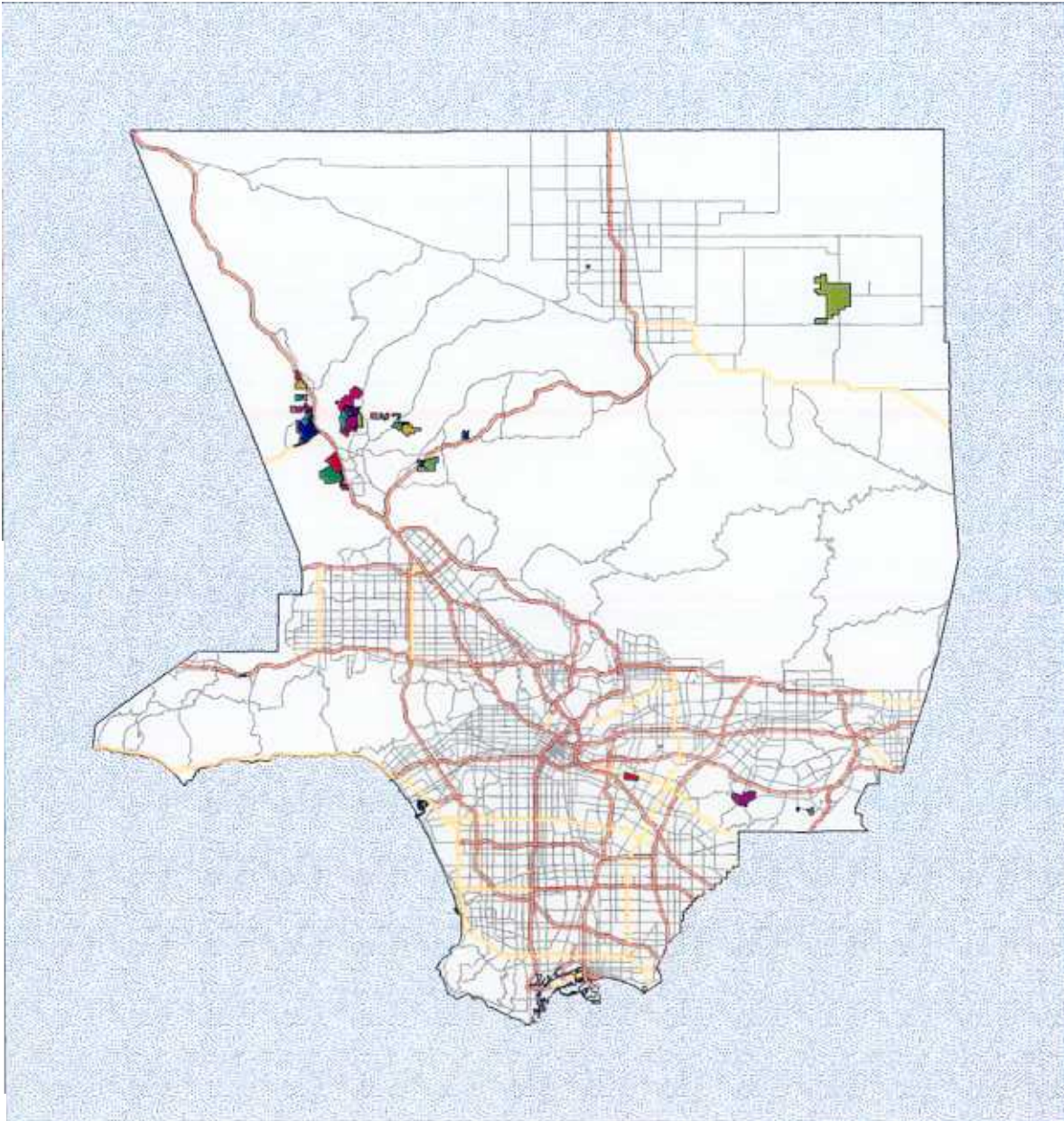
## APPENDIX B DISTRICT DIAGRAM

The specific Assessment Diagrams for each District are extensive and are not bound in this Report but are incorporated herein by reference and are on file in the office of the Los Angeles County Department of Parks and Recreation, Special Districts Section, where they are available for public inspection.

### Notes:

The Zone 25 diagram has been amended to include 5.61 acres that were incorrectly omitted from this diagram as approved in June of 1999. This portion does not include any assessable parcels and does not increase the assessment. The Zone 38 diagram has been amended to include 4.53 acres. This portion does not include any assessable parcels and does not increase the assessment.

The District 1 diagram has been amended to show the Zone 25 boundaries only. Further, this diagram shows the 91,340 square feet of additional maintenance along Pico Canyon Road and 680 additional square feet of medians along Stevenson Ranch Parkway.



- Legend**
- District**
- District 1 Zone 1
  - District 1 Annexation A
  - District 1 Annexation B
  - District 2 Zone 19
  - District 2 Zone 20
  - District 2 Zone 21
  - District 2 Zone 25
  - District 2 Zone 26
  - District 2 Zone 28
  - District 2 Zone 32
  - District 2 Zone 33
  - District 2 Zone 34
  - District 2 Zone 35
  - District 2 Zone 36
  - District 2 Zone 37
  - District 2 Zone 38
  - District 2 Zone 40
  - District 2 Zone 43
  - District 2 Zone 44
  - District 2 Zone 45
  - District 2 Zone 47
  - District 2 Zone 48
  - District 2 Zone 51
  - District 2 Zone 52
  - District 2 Zone 55
  - District 2 Zone 56
  - District 2 Zone 57
  - District 2 Zone 58
  - District 2 Zone 62
  - District 4 Zone 63
  - District 4 Zone 64
  - District 4 Zone 65
  - District 4 Zone 65A
  - District 4 Zone 66
  - District 4 Zone 67
  - District 4 Zone 68
  - District 4 Zone 69
  - District 4 Zone 70
  - District 4 Zone 71
  - District 4 Zone 72
  - District 4 Zone 73
  - District 4 Zone 74
  - District 4 Zone 75
  - District 4 Zone 76
  - Freeway
  - Highway
  - Roads
  - LA County

FILED IN THE OFFICE OF THE CLERK OF THE BOARD OF THE COUNTY OF LOS ANGELES, CALIFORNIA.

RECORDED IN THE OFFICE OF THE CLERK OF THE BOARD COUNTY OF LOS ANGELES, CALIFORNIA.

AN ASSESSMENT WAS CONFIRMED AND LEVIED BY THE BOARD OF THE COUNTY OF LOS ANGELES, CALIFORNIA ON THE LOTS, PIECES AND PARCELS OF LAND ON THIS ASSESSMENT DIAGRAM FOR THE FISCAL YEAR 2004-2005 AND SAID ASSESSMENT DIAGRAM AND THE ASSESSMENT ROLL FOR SAID FISCAL YEAR WERE FILED IN THE OFFICE OF THE COUNTY AUDITOR OF THE COUNTY OF LOS ANGELES. REFERENCE IS HERBY MADE TO SAID RECORDED ASSESSMENT ROLL FOR THE EXACT AMOUNT OF EACH ASSESSMENT LEVIED AGAINST EACH PARCEL OF LAND.

CLERK OF THE BOARD

Note:  
 REFERENCE IS HEREBY MADE TO THE MAPS AND DEEDS OF RECORD IN THE OFFICE OF THE ASSESSOR OF THE COUNTY OF LOS ANGELES FOR A DETAILED DESCRIPTION OF THE LINES AND DIMENSIONS OF ANY PARCEL SHOWN HEREIN. THOSE MAPS SHALL GOVERN FOR ALL DETAILS CONCERNING THE LINES AND DIMENSIONS OF SUCH PARCELS. EACH PARCEL IS IDENTIFIED IN SAID MAPS BY ITS DISTINCTIVE ASSESSOR'S PARCEL NUMBER.

County of Los Angeles  
 Landscaping and Lighting Districts No. 1, No. 2, and No. 4  
 Assessment Diagram



**APPENDIX C**  
**FISCAL YEAR 2004/2005**  
**ASSESSMENT ROLL**

An Assessment Roll (a listing of all parcels assessed within the Landscaping and Lighting Districts and the amount of the assessment) has been filed with the Los Angeles County Department of Parks and Recreation, Special Districts Section and is, by reference, made part of this Report and is available for public inspection during normal office hours.

Each lot or parcel listed on the Assessment Roll is shown and illustrated on the latest County Assessor records and these records are, by reference made part of this Report. These records shall govern for all details concerning the description of the lots or parcels.

Following consideration of public comments and protests at a public hearing and review of the Engineer's Combined Annual Levy Report, the Board of Supervisors may order amendments to the Report or confirm the Report as submitted. Following final approval of the Report and confirmation of the assessments, the Board may order the levy and collection of assessments for fiscal year 2004/2005 pursuant to the 1972 Act. In such case, the assessment information will be submitted to the County Auditor-Controller, and included on the property tax roll for each benefiting parcel for fiscal year 2004/2005.